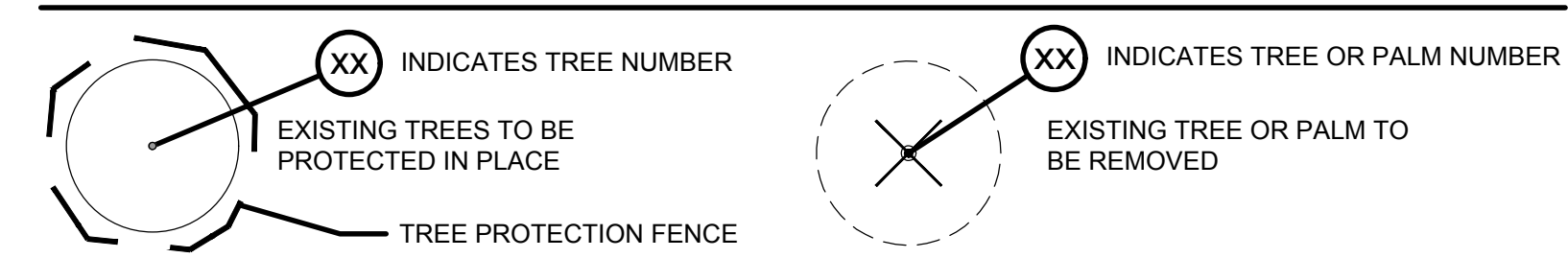




LEGEND



TREE INVENTORY

TREE NO.	BOTANICAL NAME	COMMON NAME	DBH (in inches)	DISPOSITION	REPLACEMENT REQ'D (inches)		PRESERVATION CREDITS (inches)
01	PALM	PALM	8	REMOVE	0	NOT PROTECTED	
02	BRADFORD PEAR	BRADFORD PEAR	24	REMOVE	0	INVASIVE	
03	PALM	PALM	8	REMOVE	0	NOT PROTECTED	
04	PALM	PALM	8	REMOVE	8	NOT PROTECTED	
05	PALM	PALM	8	REMOVE	0	NOT PROTECTED	
06	BRADFORD PEAR	BRADFORD PEAR	24	REMOVE	0	INVASIVE	
07	PALM	PALM	8	REMOVE	0	NOT PROTECTED	
08	BRADFORD PEAR	BRADFORD PEAR	14	REMOVE	0	INVASIVE	
09	OAK	OAK	30	REMAIN			37.5 (125%)
10	OAK	OAK	8	REMOVE	8		
11	OAK	OAK	8	REMOVE	8		
12	PALM	PALM	8	REMOVE	8		
13	BRADFORD PEAR	BRADFORD PEAR	20	REMOVE	0	INVASIVE	
14	BRADFORD PEAR	BRADFORD PEAR	18	REMOVE	0	INVASIVE	
15	BRADFORD PEAR	BRADFORD PEAR	18	REMOVE	0	INVASIVE	
16	OAK	OAK	6	REMAIN			
17	OAK	OAK	6	REMAIN			
TOTAL REMOVED INCHES:					32	TOTAL CREDIT INCHES:	37.5
25% OF TOTAL INCHES REMOVED EXEMPT FROM REPLACEMENT					-8		
TOTAL INCHES REQUIRED TO BE REPLACED					24		

MITIGATION FOR REMOVAL OF EXISTING TREES

NO SPECIMEN TREES BEING REMOVED.	
PROTECTED TREE REPLACEMENT:	
REPLACEMENT INCHES REQUIRED	= 24
PRESERVATION INCHES CREDITED	= 37.5
UP TO 50% MAY BE PAID TO TREE FUND	= 0

INCHES TO BE PLANTED	=	12 (3 CANOPY TREES @ 3" CAL.)
TREE FUND PAYMENT	=	\$0.00

NOTE: TREE PROTECTION FOR ANY PRESERVED OR
RELOCATED TREES MUST BE PROVIDED PER DETAILS AND
SPECIFICATIONS ON SHEET TD-2. THESE MUST BE UP PRIOR
TO THE COMMENCEMENT OF ANY WORK AND MAINTAINED
THROUGHOUT CONSTRUCTION.

NOTE: ALL TREE TRIMMING MUST BE APPROVED BY THE OWNER AND LOCAL JURISDICTION PRIOR TO COMMENCEMENT OF WORK. ALL TREE TRIMMING MUST BE DONE BY AN ISA CERTIFIED ARBORIST IN ACCORDANCE WITH LOCAL TREE PRESERVATION ORDINANCE.


SEE SHEET LP-1 FOR PROPOSED TREES



0' 10' 20'

Scale 1" = 20'

NOTE: PRINTED DRAWING SIZE
MAY HAVE CHANGED FROM
ORIGINAL. VERIFY SCALE USING
BAR SCALE ABOVE.



**• ENGINEERING • EARTH
• SURVEY • TRAFFIC**

[illegible]

THIS PLAN SET IS FOR PERMITTING PURPOSES ONLY AND
MAY NOT BE USED FOR CONSTRUCTION

DESIGNED BY:	JM	CHECKED BY:	MB
DRAWN BY:	JM	CHECKED BY:	-

PROJECT: BGD ARCHITECTS, LLP
PROPOSED CHASE BANK
 PARCEL # 00-00-30-0800-0037-0030
 869 SADLER ROAD
 FERNANDINA BEACH, NASSAU COUNTY, FLORIDA 32034



PROTECT YOURSELF

FOR STATE SPECIFIC DIRECT PHONE NUMBERS VISIT:
WWW.CALL811.COM

DYNAMIC ENGINEERING

AND DEVELOPMENT CONSULTING • PERMITTING
GEOTECHNICAL • ENVIRONMENTAL
TRAFFIC • SURVEY • PLANNING & ZONING

100 NE 5th Avenue, Suite B2
Delray Beach, FL 33483
T: 561.921.8570

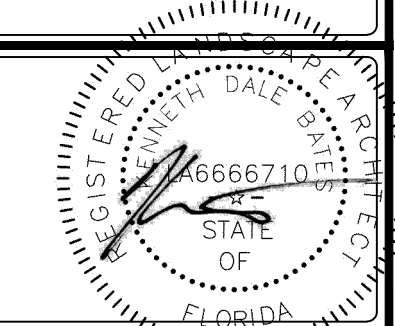
Offices conveniently located at:
 Lake Como, New Jersey • T: 732.874.0198
 Chester, New Jersey • T: 908.879.9229
 Marlton, New Jersey • T: 856.334.2000
 Newark, New Jersey • T: 973.386.7300

Newark, New Jersey • T: 973.242.7200
 Torrey, New Jersey • T: 732.974.0188
 Newtown, Pennsylvania • T: 267.686.0276
 Philadelphia, Pennsylvania • T: 215.253.4888
 Bethlehem, Pennsylvania • T: 610.596.4430
 Allen, Texas • T: 972.534.2100

Houston, Texas • T: 281.789.6400
Austin, Texas • T: 512.648.2645
Delray Beach, Florida • T: 561.921.8570
Annapolis, Maryland • T: 410.567.5000

Florida Certificate of Authorization No. 32535

www.dynatrace.com



TITLE: TREE DISPOSITION
PLAN

SCALE: (H) (V)	DATE: 01/23/2024
PROJECT No: 2521-22-02652	

HEET No:	Rev. #:
TD-1	



EVERGREEN
DESIGN GROUP
(800) 680-6630
2255 Glades Road, Suite 324A
Boca Raton, FL 33431
www.EvergreenDesignGroup.com
LA #6666710