






Nassau County NHD Hydrologic Unit Code (HUC) Level 12 Basins		
HUC12	NHD BASIN NAME	Hydrologic Unit Type
030702050400	AMELIA ISLAND-ATLANTIC OCEAN	
030702040906	AMELIA RIVER	STANDARD
030702040501	BALDWIN BAY-DEEP CREEK	STANDARD
030702050105	BOGGY CREEK-NASSAU RIVER	STANDARD
030702040602	BOONE CREEK	STANDARD
030702040502	BRANDY BRANCH SWAMP	MULTIPLE OUTLET
030702040902	CABBAGE CREEK-ST. MARYS RIVER	STANDARD
030702040905	CATFISH CREEK-ST. MARYS RIVER	STANDARD
030702030503	CUMBERLAND SOUND-FRONTAL ATLANTIC OCEAN	FRONTAL
030702040503	DEEP CREEK-ST. MARYS RIVER	STANDARD
030702050303	FORT GEORGE INLET-SISTERS CREEK FRONTAL	FRONTAL
030702050302	GARDNER CREEK	STANDARD
030702040901	HAMPTON LAKE	STANDARD
030702040603	HARRIS CREEK-ST. MARYS RIVER	STANDARD
030702040907	JOLLY RIVER	STANDARD
030702040904	LITTLE ST. MARYS RIVER	STANDARD
030702050103	LOWER ALLIGATOR CREEK-NASSAU RIVER	STANDARD
030702050203	LOWER THOMAS CREEK	STANDARD
030702050301	MCQUEEN CREEK	STANDARD
030702050202	MIDDLE THOMAS CREEK	STANDARD
030702040601	MILL CREEK-ST. MARYS RIVER	STANDARD
030702050101	MILLS CREEK-NASSAU RIVER	STANDARD
030702050304	NASSAU SOUND-FORT GEORGE INLET FRONTAL	FRONTAL
030702050104	PLUMMER CREEK	STANDARD
030702040803	STANLEY BRANCH	STANDARD
030702050102	UPPER ALLIGATOR CREEK-NASSAU RIVER	STANDARD
030702040903	UPPER LITTLE ST. MARYS RIVER	STANDARD
030702050201	UPPER THOMAS CREEK	STANDARD

POL_NAME1

-  CITY OF FERNANDINA BEACH
-  NASSAU COUNTY
-  TOWN OF CALLAHAN
-  TOWN OF HILLIARD
-  <all other values>